



MATCH LINE STA 38+780.00
SEE SHEET No 43

S-E01

S-E02

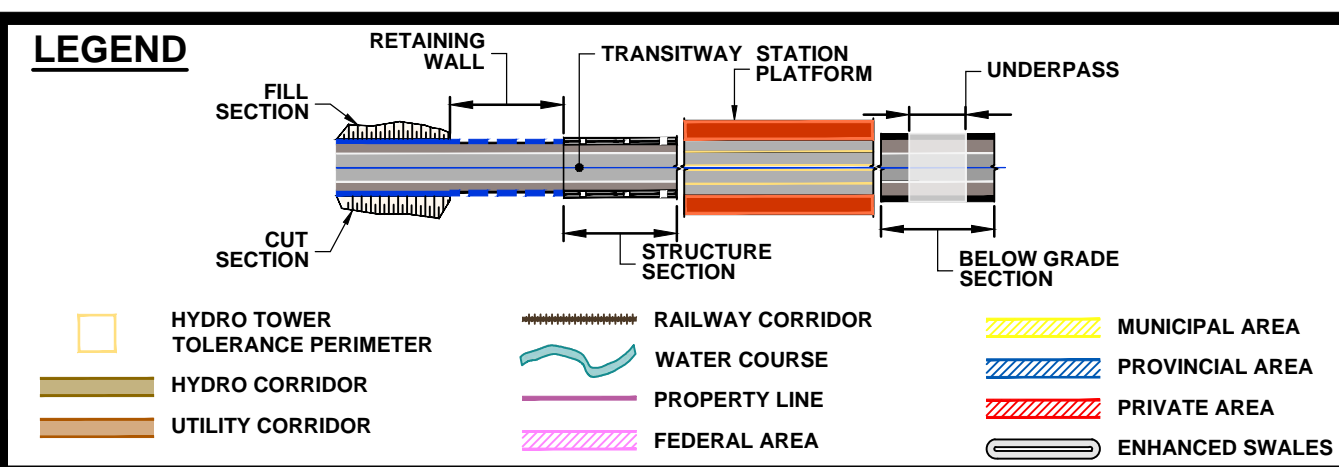
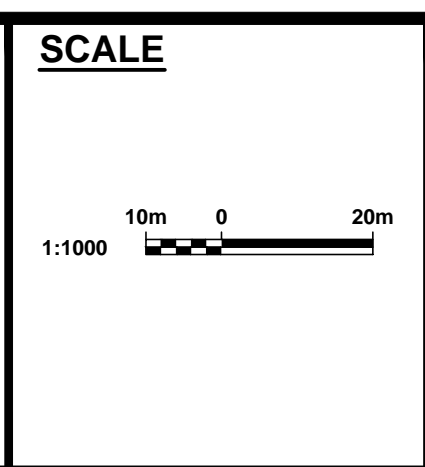
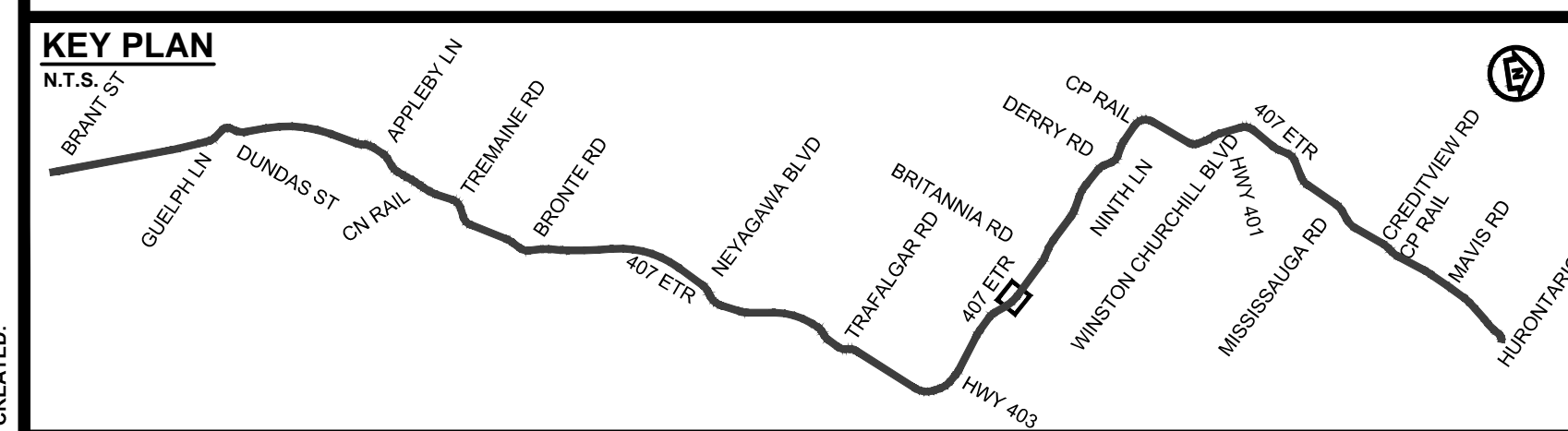
MATCH LINE STA 39+420.00
SEE SHEET No 45

AREA ≈ 0.65 ac
249310078
PRIVATE PROPERTY

AREA ≈ 0.10 ac
249310073
PRIVATE PROPERTY

NINTH LINE

DRAWING NAME: J:\TORONTO\407 TRANSITWAY TO BRANT STREET TO BRANT STREET General\03 - Drawings\8 - Property\Plates\407 TW4-Plate 44.dwg
CREATED: Jul 14, 2020 10:42am
MODIFIED:



Ontario 
PARSONS  **IBI GROUP** 

407 TRANSITWAY
WEST OF BRANT STREET TO WEST OF HURONTARIO STREET
G.W.P. 16-20003, CA 2016-E-0038
PROPERTY PLAN
STA. 38+780 TO STA. 39+420

PLATE
44
DATE
11/20/2019